


















# 1

## BLUE ROUTE 1

3.00 Miles  
6341 Steps  
1hr 6 Min.

### DIRECTIONS

-  Start here at Linnea Park and go west on Marlin St.
-  Cross Kansas Ave. and continue on Elm St.
-  Turn left onto Avenue A
-  Follow Avenue A to the sidewalk at the parking area at the south end of Wall
-  Go left into the park.
-  Turn right and follow sidewalk around to the north end of the lake.
-  At the north end of the lake, follow sidewalk through Oak Grove Park
-  Turn left on Kansas Ave. to the traffic light at West Lakeside Dr.
-  Cross Kansas Avenue.
-  Turn right and Cross West Lakeside Dr.
-  Turn Left and follow the sidewalk north through the park to Euclid St.
-  Cross Euclid St. and follow sidewalk left to stay on the west side of the lake.
-  Follow around lake to West Lakeside Dr.
-  Turn left onto West Lakeside Dr.
-  Turn right on Simpson St.
-  Turn left on Hartup St
-  Turn right on Marlin St. and continue west back to Linnea Park.

0 200 400 800 Feet

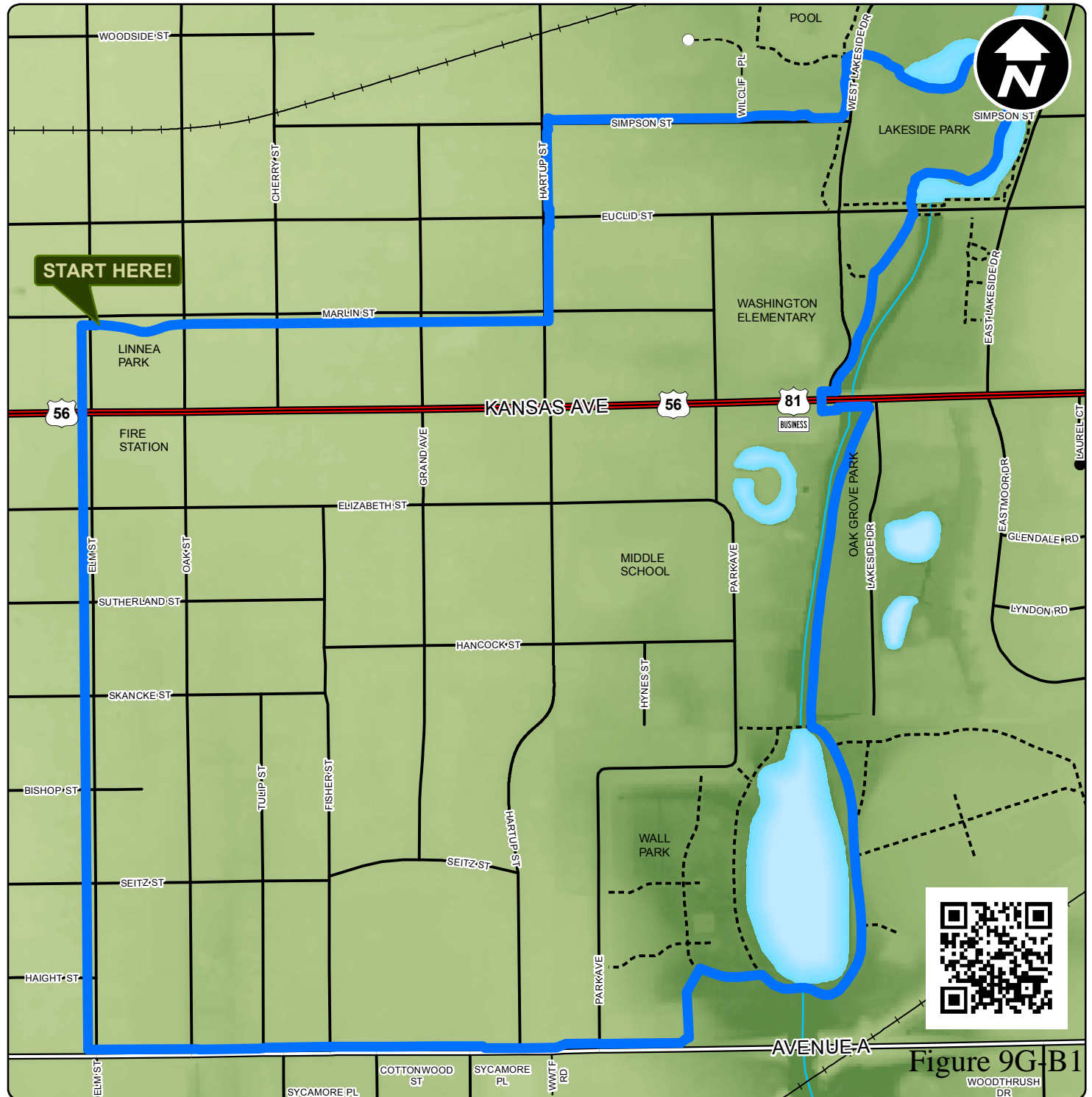


Figure 9G-B1