

















# RED ROUTE 1

2.80 Miles  
5879 Steps  
1 Hr. 1 Min.

## DIRECTIONS

-  Start here at Linnea Park and go west on Marlin St.
-  Cross Main St.
-  Follow sidewalk path through Memorial Park to Kansas Ave.
-  Turn left onto Kansas Ave.
-  Cross Main St.
-  Follow Kansas Ave. until you cross West Lakeside Dr.
-  Follow sidewalk through Lakeside Park heading north.
-  Cross Euclid St. at the bridge and turn right.
-  Continue on the sidewalk on Euclid St.
-  Turn left on East Lakeside Drive and follow sidewalk around the lake to West Lakeside Dr.
-  Turn left onto West Lakeside Dr.
-  Turn right on Simpson St.
-  Turn left on Hartup St
-  Turn right on Marlin St. and continue west back to Linnea Park.



0 250 500 1,000 Feet

